

TOODYAY'S WALKS AND WILDFLOWERS

WILDFLOWERS AND THE TOODYAY REGION

Conservation and Nature Reserves throughout the Shire of Toodyay provide a unique opportunity to experience the region's natural heritage and encounter spectacular flora and fauna. Nestled amongst magnificent hill country and the valleys of the Avon River, wildflowers are especially abundant throughout Spring each year.

FLORA ROADS

Toodyay Flora Roads are sign posted and identified in this brochure. Pull-in bays offer opportunities to explore the spectacular sights, particularly during Spring. Each Flora Road is an example of excellent conservation, provides direct observation of landscapes, and is easily accessible by all vehicle types.

NATURE RESERVES AND PARKS

There are many reserves in Toodyay, including Department of Parks and Wildlife (DPaW) reserves.


WE LOVE OUR WILDFLOWERS

Please be careful on your journey. Take care not to trample the wildflowers or pull them from the ground. We want to make sure there will always be wildflowers for everyone to admire.



CANOLA

If you would like to take photographs of the canola please find a safe place to pull over, away from the road and take your pictures from outside the boundary fence. Canola is grown by local farmers so the fields are private property and unauthorised entry causes damage to the flowers.



SAFETY

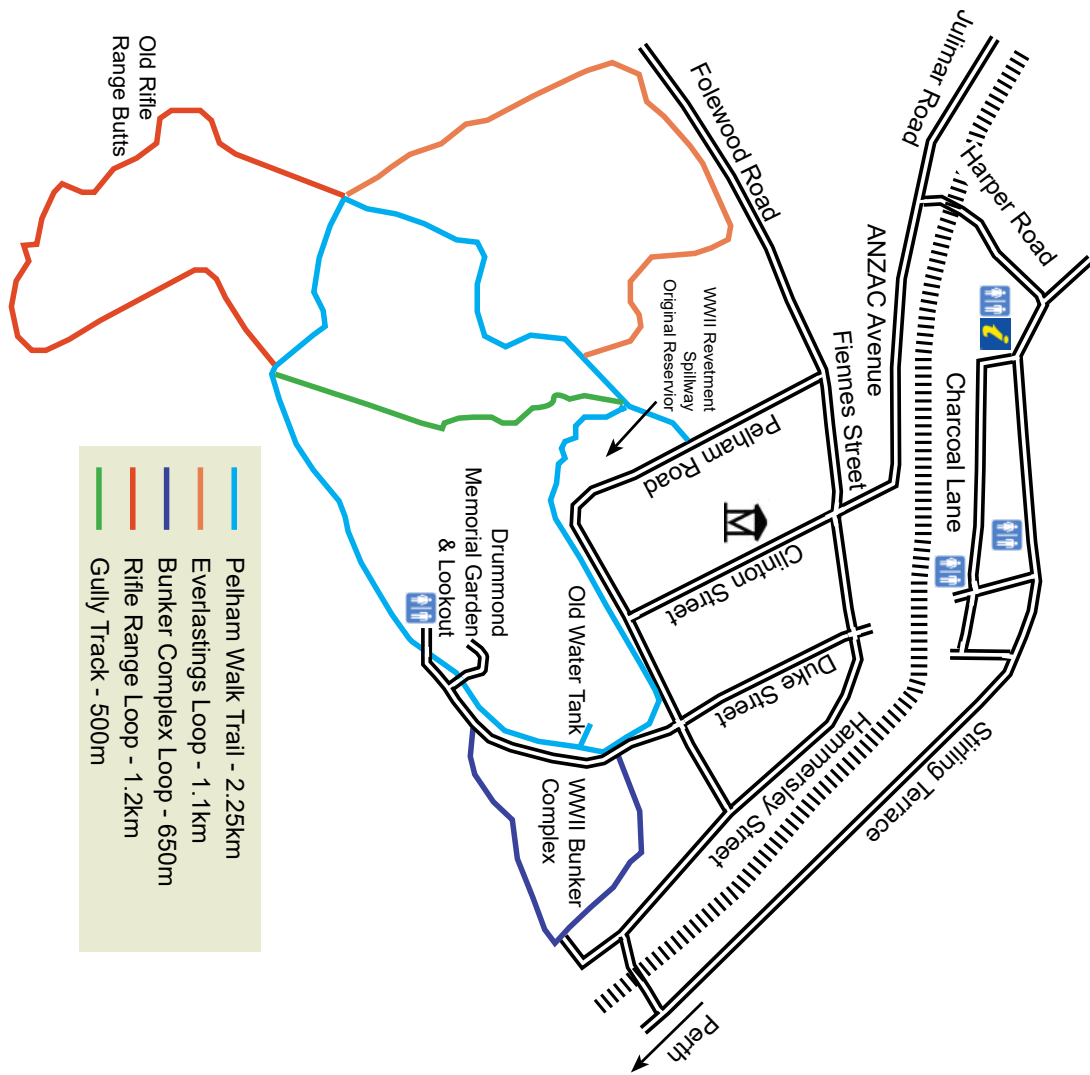
Please note that mobile phone coverage is limited outside the Toodyay town site, so please be prepared if you are driving or walking into the reserves. Be aware that wildfires and fuel reduction prescribed burning can occur throughout most of the year. Please call DPaW on 9290 6100 to check if there are any scheduled.

When visiting any nature reserves please remember that the lighting of fires within the reserves are prohibited year-round. Also endeavour to "Leave No Trace" and take your rubbish with you. Take special care to prevent the spread of Dieback by ensuring your boots are clean before entering any reserves.

The information contained within this brochure is intended as a guide only. Not all tracks are signposted. Please be prepared if you intend to go bush walking in natural areas; suitable footwear & a hat are a must, always carry adequate water and be aware of hazards.

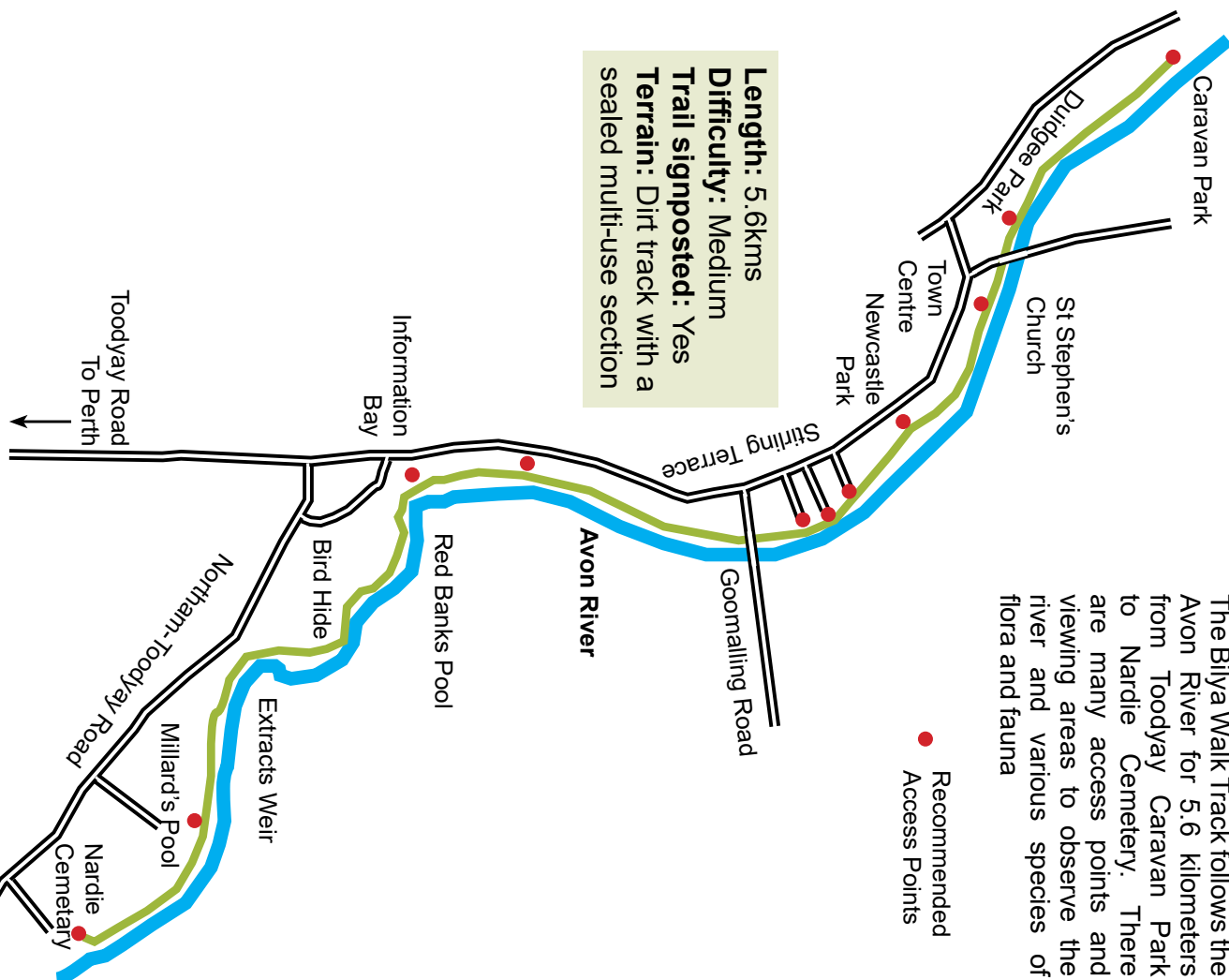
Pelham Reserve

Rising up the slopes, overlooking the town is Pelham Reserve. The majority of this Reserve is York Gum and Jam Woodland with Wandoo Woodland in the southern corner. Wander through the 6 kilometres of walking tracks to discover the various historical points of interest, and vast stretches of everlastings.



Bilya Walk Track

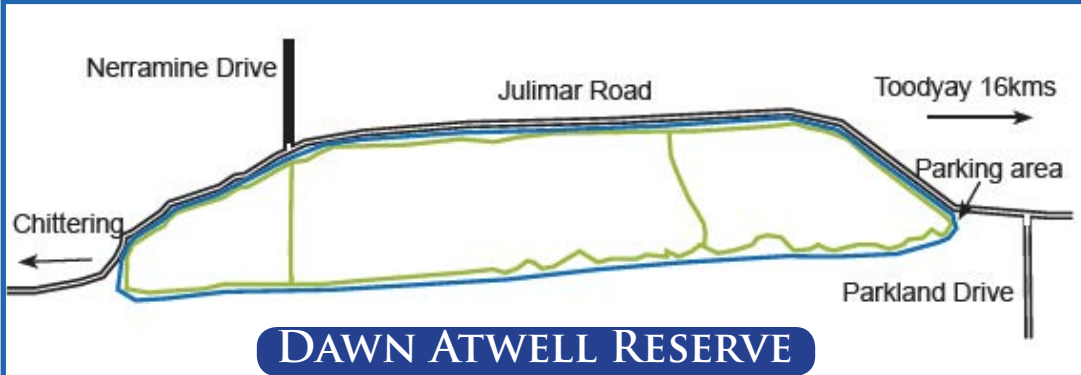
The Bilya Walk Track follows the Avon River for 5.6 kilometres from Toodyay Caravan Park to Nardie Cemetery. There are many access points and viewing areas to observe the river and various species of flora and fauna



TOODYAY'S WALKS AND WILDFLOWERS

Toodyay Visitor Centre
7 Piesse Street
Toodyay WA 6566
Ph: 08 9574 9380
www.toodyay.com

- Key**
- Reserve Boundary
 - Walk Trail
 - Flora Parking Bay
 - Unsealed Road
 - Sealed Road
 - Flora Road



DAWN ATWELL RESERVE



Length: 5.5kms around perimeter
Area: 85 ha.
Difficulty: Easy
Trail signposted: No
Terrain: Dirt tracks and fire breaks

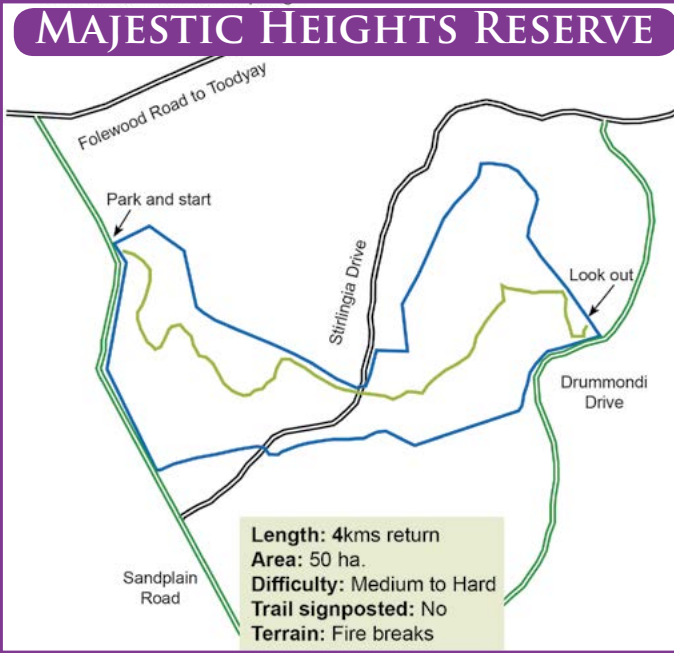
WONGAMINE RESERVE

Length: Various
Area: 330 ha.
Difficulty: Medium
Trail signposted: No
Terrain: Dirt tracks and fire breaks



Length: 8kms around perimeter
Area: 260 ha.
Difficulty: Medium to Hard
Trail signposted: No
Terrain: Dirt track, steep in places

RUGGED HILLS RESERVE



Length: 4kms return
Area: 50 ha.
Difficulty: Medium to Hard
Trail signposted: No
Terrain: Fire breaks

MAJESTIC HEIGHTS RESERVE

AVON VALLEY NATIONAL PARK & MOONDYNE SPRINGS

The park covers about 4,800 ha of bush reserve and is very steep and rugged with extensive granite outcrops, and many spectacular viewing points across the river valley. Further information about this park is available on the DPaW website: www.dpaw.wa.gov.au



Length: 1.5kms
Area: 10 ha.
Difficulty: Medium
Trail signposted: No
Terrain: Dirt track with slopes

PANORAMA RESERVE

